




INTERNATIONAL SUMMER SCHOOL

09|21 072018



1 edizione #PaesaggiSolidali
1 edition #JointLandscapes





EXHIBITION

LA MORTE DEL MINOTAURO: i paesaggi ritrovati.
Il progetto dei BeniConfiscati alla criminalità organizzata.
Urban Center of Reggio Calabria
April 13-30, 2017





Mediterranea University of Reggio Calabria
Department of Architecture and Territory_dArTe



International Summer School
Confiscated Properties
1st Edition #JointLandscapes

Laboratorio Landscape_inProgress

Scientific Directors

Ottavio Amaro_Marina Tornatora
Mediterranea University of Reggio Calabria
Department of Architecture and Territory_dArTe

International Partner

Ain-Shams University of Cairo
Faculty of Engineering

Partners

Dipartimento di Architettura e Territorio_dArTe
Università degli Studi *Mediterranea* di Reggio Calabria
Consorzio Macramè
Fondazione con il Sud
ARCI - Reggio Calabria
Circolo Legambiente - Reggio Calabria
Comune di Rosarno
Cooperativa Mani e Terra
Omnia associazione Interculturale
Alba Multiservizi
Associazione CIRCOLA - Milano

Organizing Committee

Research group Landscape_inProgress | dArTe Department
Blagoja Bajkovski, Alessandro De Luca, Domenico Fazzari, Lucia La Giusa,
Francesco Leto, Cristiana Penna, Luca Pitasi, Moataz Samir, Francesco Trimboli




EXHIBITION

LA MORTE DEL MINOTAURO: i paesaggi ritrovati.

Il progetto dei BeniConfiscati alla criminalità organizzata.

Palazzo Alvaro, Metropolitan City of Reggio Calabria

January 20-27, 2018



HONOUR COMMITTEE

Pasquale Catanoso

Rector of the Mediterranea University of Reggio Calabria, Italy

Ottavio Amaro

General Director of the Mediterranea University of Reggio Calabria, Italy

Carlo Morabito

Vice Rector for Internation Relationships of the Mediterranea University of Reggio Calabria, Italy

Mohamed Ayman Ashour

Dean of the Faculty of Engineering of Ain-Shams University del Cairo, Egypt

Gianfranco Neri

Dean of the Department of Architecture and Territory dArTe

Gianni Pensabene

President of Consorzio Macramè, Italy

Nicola Irto

President of the Regional council of Calabria, Italy

Giuseppe Falcomatà

Mayor of the Metropolitan City of Reggio Calabria, Italy

Giuseppe Idà

Mayor of the City of Rosarno, Italy

SCIENTIFIC COMMITTEE

Ottavio Amaro

Mediterranea University of Reggio Calabria

Roberto Cremascoli

COR architectos

Sandra Denicke

London Metropolitan University

Mohamed Elfayoumi

Ain-Shams Univeristy of Cairo

Jane McAllister

London Metropolitan University

Gianfranco Neri

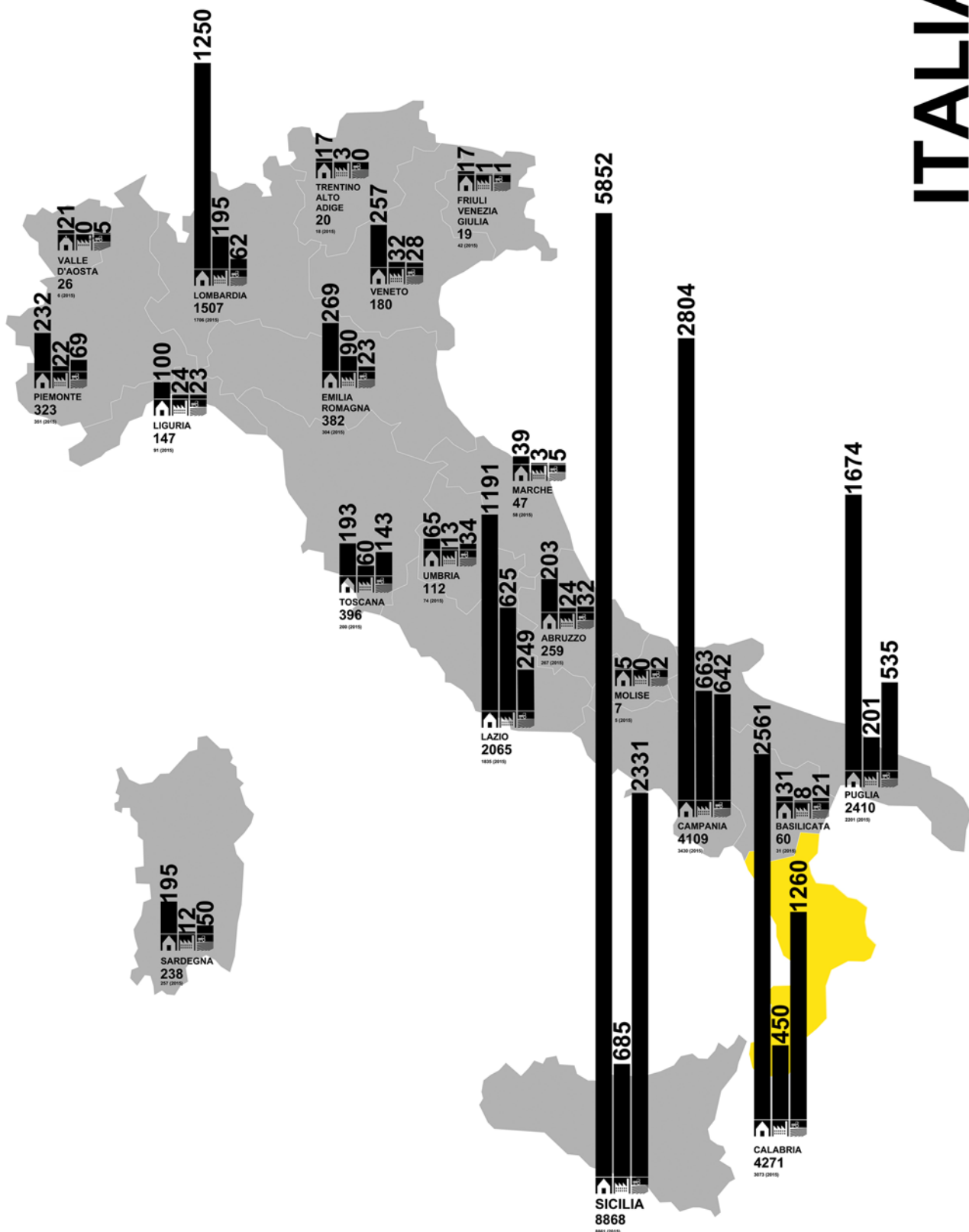
Mediterranea University of Reggio Calabria

Ahmed Sami

Ain-Shams Univeristy del Cairo

Marina Tornatora

Mediterranea University of Reggio Calabria



- 1 SICILIA
- 2 CALABRIA
- 3 CAMPANIA
- 4 PUGLIA
- 5 LAZIO
- 6 LOMBARDIA
- 7 TOSCANA
- 8 EMILIA ROMAGNA
- 9 PIEMONTE
- 10 VENETO

ELENCO DEI BENI CONFISCATI NELLE REGIONI ITALIANE

Le dieci regioni italiane con il maggior numero di beni confiscati
 Le mappe sono state costruite sulla base dei dati ANBSC aggiornati al 21 maggio 2017

Study and graphic design by the research group Landscape_inProgress



1 edizione #PaesaggiSolidali 1 edition #JointLandscapes

PaesaggiSolidali - is in continuity with the the research entitled *LA MORTE DEL MINOTAURO: i paesaggi ritrovati* and the program regarding MESTIERI LEGALI for the Biodiversity Park of Rosarno (RC), managed by Consorzio Macramè. The research laboratory Landscape_inProgress proposes an international study on the project of confiscated properties. These properties [buildings, land] have been confiscated under legal proceedings because of their ties to criminal activities.

They are result of unclear financial resources and they were inhabited by figures that reject the principles of peaceful coexistence.

Taking this in consideration, the goal of the research and the design experimentation is to realize a new map of architectural interventions and signs that will mark the aesthetic and social metamorphosis of the city and the places.

The crucial intention is transforming the epicenters of corruption and ugliness into positive examples for the community, establishing new relation between **ethics and aesthetics**.

Some of the Calabrian landscapes are often coupled with the notion of violence and arrogance, distortion caused by Mafia. Rethinking them in their aesthetic and functional setup brings back the human, cultural and ethical strength to the new generations but also the sense of re-appropriation of the spaces.

This reality is accenting the role that Architecture, Local Authorities and the University that might have in creating a new sensitivity and good practices inside the territories affected by these phenomenon.



INDEX

01

summer
school

02

theme

03

site

04

programme

05

call for
student

06

about us



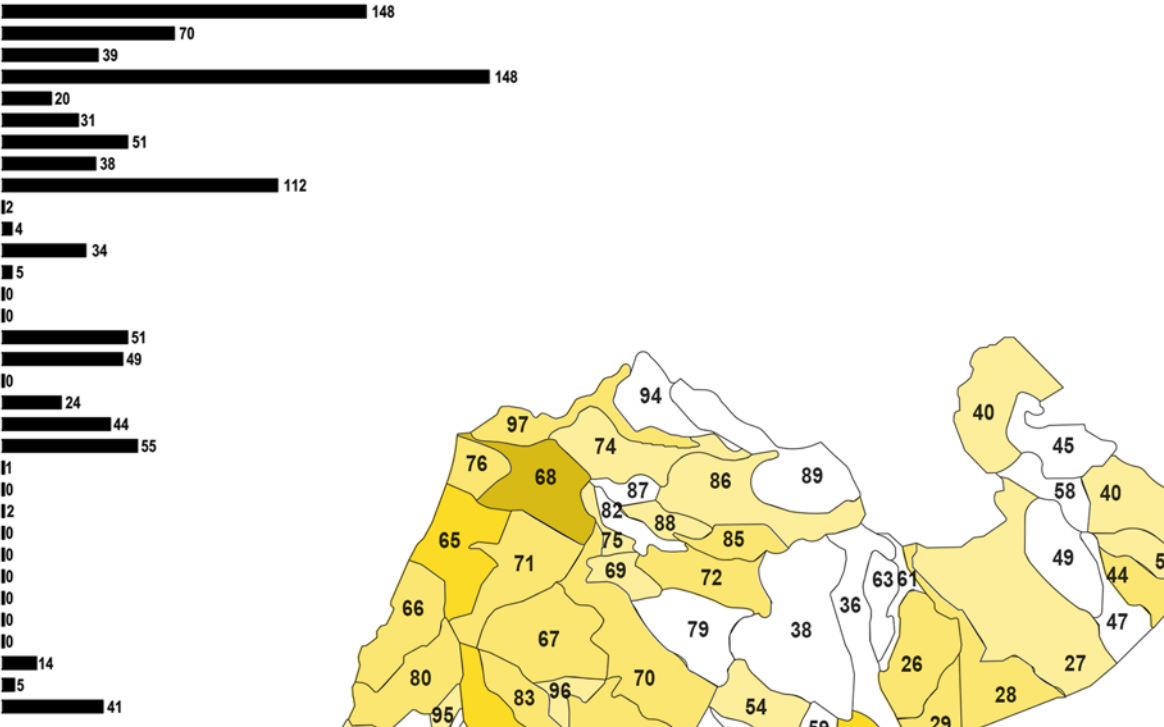
POPOLAZIONE

BENI CONFISCATI

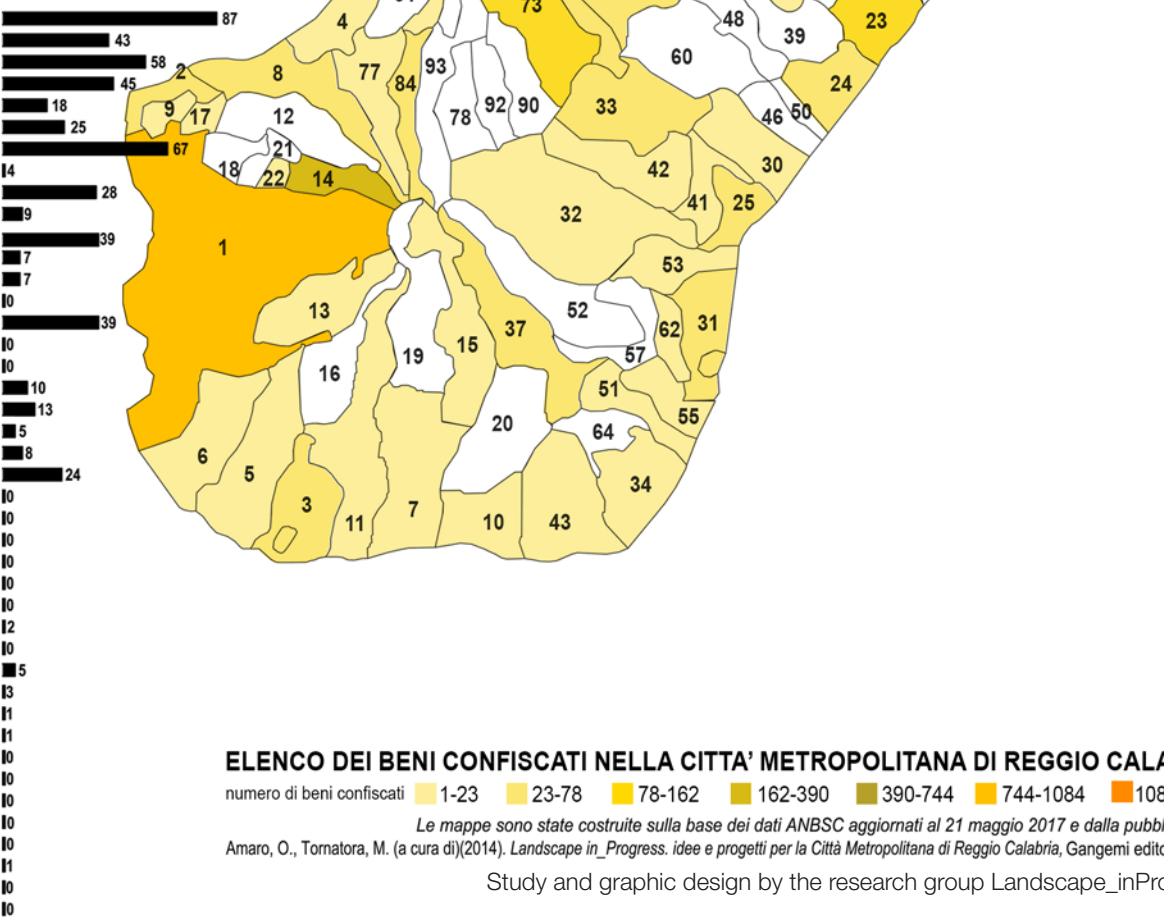
183.974	REGGIO CALABRIA st
13.813	VILLA SAN GIOVANNI st
11.436	MELITO DI PORTO SALVO st
10.406	BAGNARA CALABRA st
6.259	MONTEBELLO IONICO st
6.205	MOTTA SAN GIOVANNI st
5.077	CONDOPOLI st
5.012	SCILLA st
4.518	CAMPO CALABRO st
4.207	BOVA MARINA st
2.669	SAN LORENZO st
1.774	SAN ROBERTO st
1.705	CARDETO st
1.229	SANTO STEFANO IN ASPROMONTE st
1.137	ROGHUDI st
1.062	BAGALADI st
1.019	FIUMARA st
938	CALANNA st
492	ROCCAFORTE DEL GRECO st
449	BOVA st
408	LAGANADI st
347	SANT'ALESSIO IN ASPROMONTE st



19.802	GIOIA TAURO st
19.024	PALMI st
15.674	TAURIANOVA st
14.949	ROSARNO st
10.589	POLISTENA st
10.430	CITTANOVA st
7.895	RIZZICONI st
6.554	CINQUEFRONDI st
5.355	OPPIDO MAMERTINA st
5.248	LAUREANA DI BORRELLO st
5.093	MELICUCCO st
4.439	SAN FERDINANDO st
4.140	SANT'EUFEMIA D'ASPROMONTE st
3.364	DELIANUOVA st
3.065	SAN GIORGIO MORGETO st
2.826	SEMINARA st
2.591	MOLOCHIO st
2.231	ANOIA st
2.202	VARAPODIO st
2.109	SINOPOLI st
1.921	GIFFONE st
1.731	GALATRO st
1.721	FEROLETO DELLA CHIESA st
1.524	MAROPATI st
1.208	SAN PIETRO DI CARIDÀ st
948	SANTA CRISTINA D'ASPROMONTE st
950	MELICUCCA st
939	SCIDO st
877	COSOLETO st
863	SERRATA st
537	SAN PROCOPIO st
521	TERRANOVA SAPPO MINULIO st
409	CANDIDONI st



18.120	SIDERNO st
12.548	LOCR st
8.945	BOVALINO st
7.149	GIOIOSA IONICA st
7.133	CAULONIA st
6.571	ROCCELLA IONICA st
6.602	MARINA DI GIOIOSA I. st
5.112	ARDORE st
4.224	BIANCO st
3.919	SAN LUCA st
3.783	PLATI st
3.634	BRANCALEONE st
3.434	MONASTERACE st
3.163	GROTTERIA st
3.127	AFRICO st
2.874	MAMMOLA st
2.690	GERACE st
2.610	STILO st
2.556	BENESTARE st
2.380	CARERI st
2.366	PALIZZI st
2.155	RIACE st
1.377	BIVONGI st
1.366	SANTILARIO DELLO IONIO st
1.386	STIGNANO st
1.330	ANTONIMIINA st
1.207	PLACANICA st
1.205	PORTIGLIOLA st
1.139	BRUZZANO ZEFFIRIO st
818	SAMO st
777	CASIGNANA st
762	CANOLO st
747	FERRUZZANO st
752	CAMINI st
614	SANT'AGATA DEL BIANCO st
577	PAZZANO st
564	AGNANA CALABRA st
570	CIMINÀ st
551	MARTONE st
539	CARAFFA DEL BIANCO st
496	SAN GIOVANNI DI GERACE st
256	STAITI st



CITTA' METROPOLITANA

ELENCO DEI BENI CONFISCATI NELLA CITTA' METROPOLITANA DI REGGIO CALABRIA

numero di beni confiscati 1-23 23-78 78-162 162-390 390-744 744-1084 1084-2415

Le mappe sono state costruite sulla base dei dati ANBSC aggiornati al 21 maggio 2017 e dalla pubblicazione:

Amaro, O., Tornatora, M. (a cura di)(2014). Landscape in_Progress. idee e progetti per la Città Metropolitana di Reggio Calabria, Gangemi editori, Roma

Study and graphic design by the research group Landscape_inProgress

01

Summer School

The **1stEdition#JointLandscapes** proposes a design experimentation regarding the **confiscated properties** of organized crime.

This initiative is a continuity of the current activities of the research laboratory Landscape_inProgress at the Department of Architecture and Territory (dArTe), Mediterranea University of Reggio Calabria (pay attention on the email), in collaboration with Consorzio Macramè.

The Summer School will be realized with the Ain-Shames University as an international partner.

The first edition is conceived as a CREATIVE WORKSHOP where the students together with immigrants, local craftsmen and other 15 students from Ain-Shams University of Cairo, will design series of **Ephemeral Pavilions** and build on site one of it through a social cohesion process, as a demonstration of legality.

The program has a duration of two weeks:

First week: DESIGN WORKSHOPS

The first week activities will take place at the dArTe Department, where the students, supervised by professors and tutors, during an intensive workshop will develop the design of the Ephemeral Pavilions.

Second week: ON SITE BUILDING

Organized in small construction groups assisted by tutors and local craftsmen, the participants will build one of the Ephemeral Pavilions on a confiscated property where the new Biodiversity Park of Rosarno will be realized.

LECTURES

In the first week will be organized a series of lectures as support the design and the building phase.



02

Theme



The **1stEdition#JointLandscapes** elaborates the topic of the Biodiversity Park of Rosarno, managed by Consorzio Macramè, expressed through the design of the **Ephemeral Pavilions**.

The park is conceived as a shared space, defined by the new plot of citrus and the presence of small nature reserves of native vegetation. The inclusion of migrants and an innovative relation between riverscape, agricultural land and the hydrogeological security become the opportunity to construct new dynamism between legality, immigration and natural landscape.

The park is characterized by a continuous changing of the river margins, where the water has double role, on one hand it is an element to be defended from, and on other hand, it is an expression of the identity and the character of the place.

The general context is interpreted as a “liquid landscape” where each element is connected: paths, rural systems, flood protection system, local flora protection and enhancement, small pavilions. The vegetation is used as main instrument for different compositional parts.

This year the Summer School has as a goal to design a series of *Ephemeral Pavilions*, conceived as connective devices of the main segments of the Park, small scale places for meeting and organizing events for social cohesion. The dimension of the pavilion (5x6 meters) is in relation to the citrus plantation grid, imagined as flexible and modular wood structure.

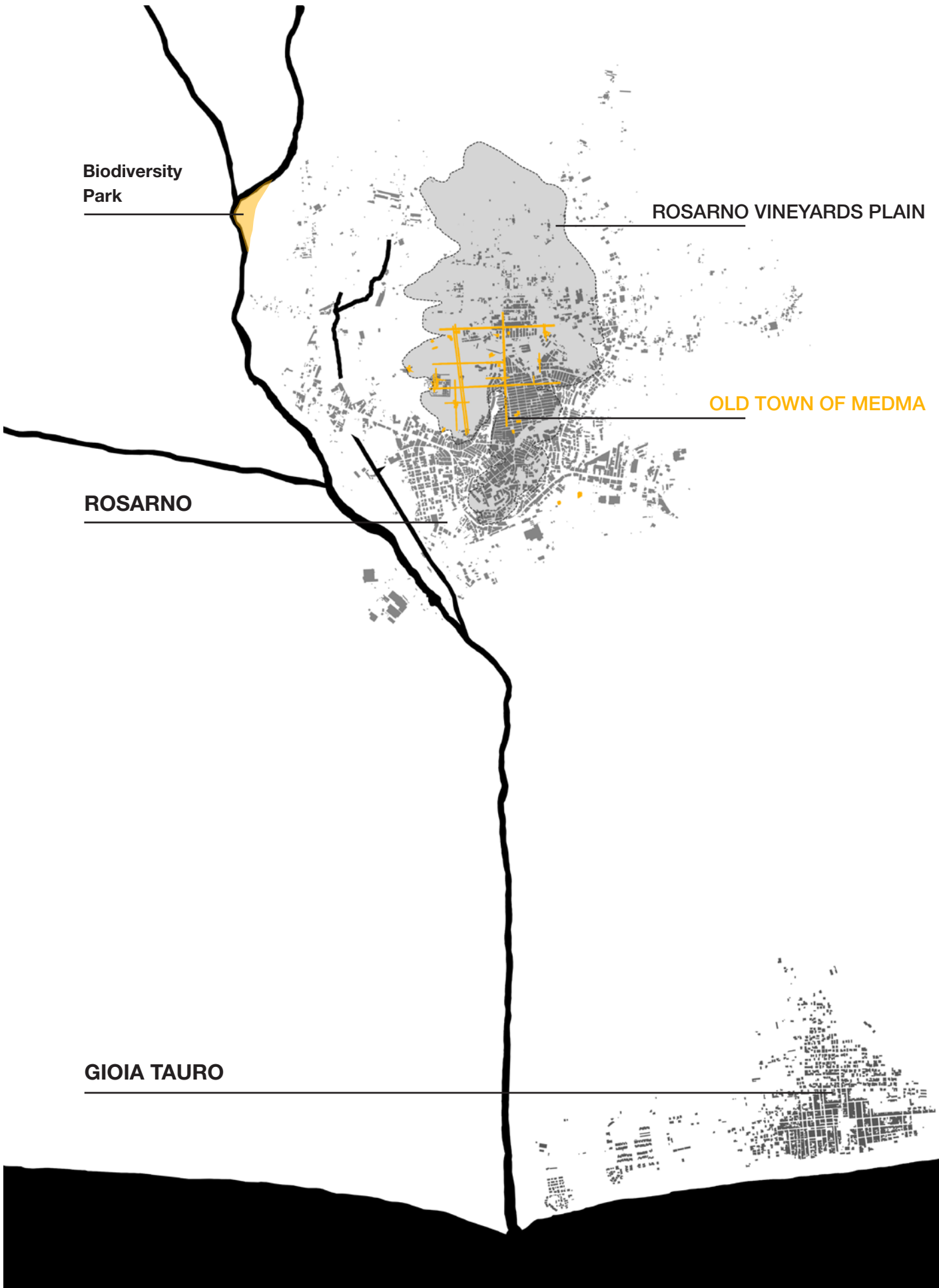
Biodiversity
Park

ROSARNO VINEYARDS PLAIN

OLD TOWN OF MEDMA

ROSARNO

GIOIA TAURO



03

Site

Context | Rosarno


Biodiversity Park | MasterPlan&Photos

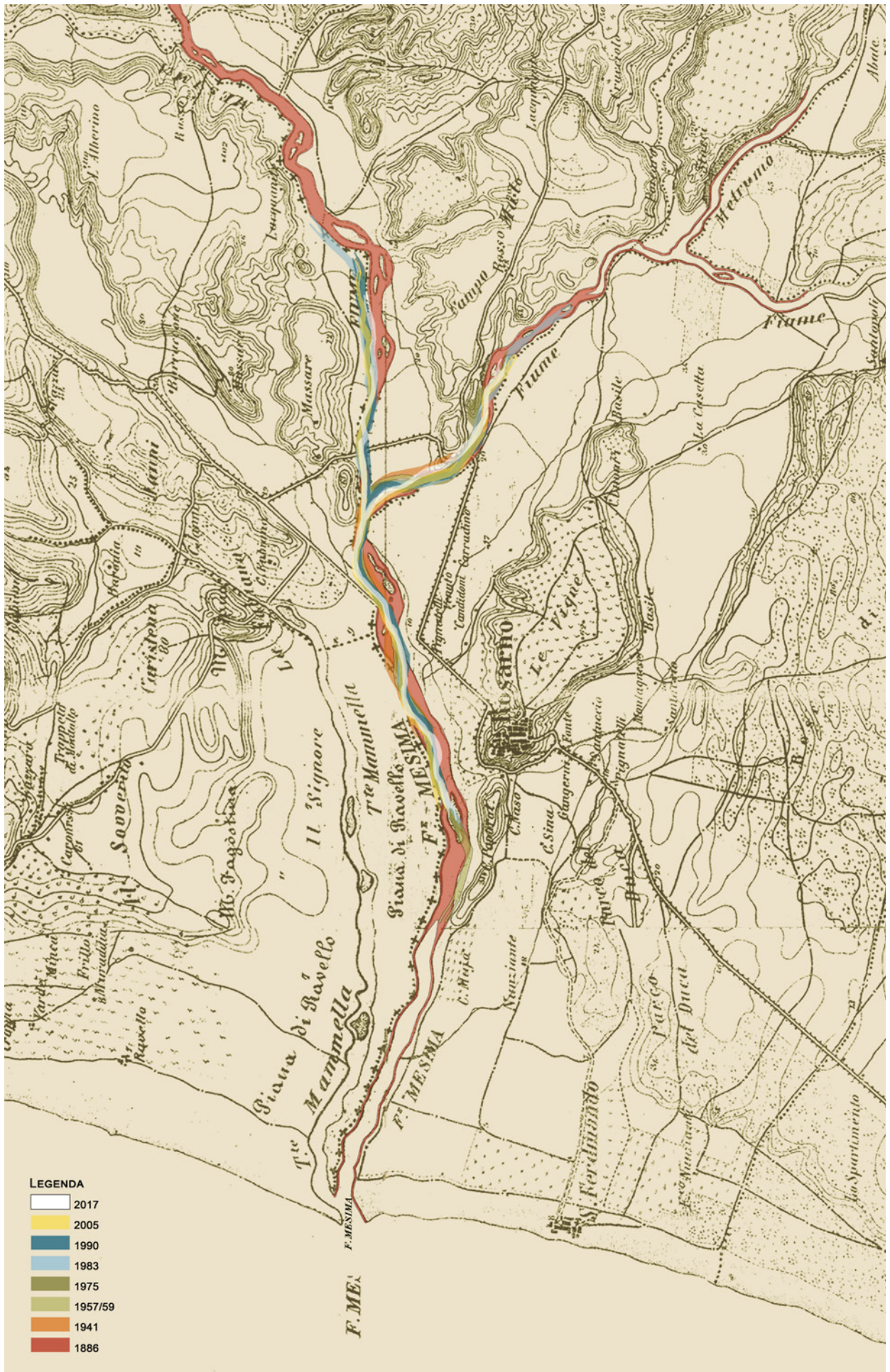
Theme | Ephemeral Pavilions

Rosarno (67 m a.s.l.) is situated on the top of a hill with a view to the Gioia Tauro port and the surrounding plain. It is delimited by the Mesima River at North, the Metramo River and the Calabrian Serreat on the East and the city of Gioia Tauro on the South.

The origins of the city are characterized by the presence of the ancient Greek colony of Medma, founded by the Locresi in the 4th Century BC. Hecataeus of Miletus, as Stefano Bizantino describes, the city is dedicated to the workshop of the nymph Medma. Historically Once Medma has disappeared and afterwards the first information about Rosarno is dated back to 1037. Organized as “castrum” has its importance by protecting the Plain and as an inevitably stop on the way to Sicily, when Roger II of Sicily established Mileto as the new capital of its reign.

Rosarno was completely destroyed by the earthquake in 1783. Thanks to the restoration activities of Marquis Vito Nunziante, one of the most faithful general of King Ferdinand I, the city began a new phase of its development. Nowadays Rosarno has a population of about 15.000 people and it is one of the most productive agricultural towns of the Metropolitan City of Reggio Calabria





LEGENDA

- 2017
- 2005
- 1990
- 1983
- 1975
- 1957/59
- 1941
- 1886

Left: historical map showing the evolution of the course of River Mesima.
Below: current situation
Next page: Masterplan of Biodiversity Park











04

Programme

FIRST WEEK DESIGN WORKSHOP

Mediterranea Università
Reggio Calabria

Monday 09

Tuesday 10

9.00

Inauguration
Aula Magna "L. Quaroni"

Workshop

11.00

Themes presentation

13.00

Lunch

Lunch

15.00

Shuttle transfer to Rosarno

Workshop

17.00

Visit to Archaeological Park
of Medma

19.00

Field trip and welcome drink

21.00

Lectures

Biodiversity Park
Rosarno

Monday 16

Tuesday 17

9.00

On site building

On site building

11.00

13.00

Lunch

Lunch

15.00

17.00

Shuttle transfer to
Reggio Calabria

Shuttle transfer to
Reggio Calabria

19.00

21.00

SECOND WEEK BUILDING

Wednesday 11 |

Workshop

Thursday 12 |

Workshop

Friday 13 |

Workshop

Saturday 14 |

Mid Term Critic

Presentation

Lunch

Lunch

Lunch

Lunch

Workshop

Workshop

Workshop

Lectures

Lectures

Wednesday 18 |

On site building

Thursday 19 |

On site building

Friday 20 |

On site building

Saturday 21 |

Final Exhibition

Lunch

Lunch

Lunch

Shuttle transfer to
Reggio Calabria

Shuttle transfer to
Reggio Calabria

Shuttle transfer to
Reggio Calabria



05

Call for student

The Call for Participation for the Summer School PaesaggiSolidali regards the students of architecture, both undergraduate and graduate program, regularly enrolled at least in the third year. According to the program 25 students will be selected, 15 of them coming from Ain-Shams University of Cairo.

Selection

The students will be selected by a jury on a base of their portfolio.

How to apply

The application form should be delivered before Sunday 10th June 2018 at 01:00 pm to Ufficio Protocollo del Dipartimento dArTe - Università Mediterranea, Salita Melissari, Reggio Calabria. All the information is available on the call.

Fee

The Summer School fee is EUR 200 and includes basic materials, shuttle transfers to the project site and lunches for the second week, while the first 5 students with higher votes will be exempted from the fees payment. The fee for the students coming from Ain-Shams University of Cairo is EUR 350 and includes all of the above mentioned plus accommodation in the University Dormitory.

ECTS

Students will be awarded with Certificates of attendance and they will gain 6 ECTS credits for participation.

06

about us



Landscape_inProgress is a research group within the Department of Architecture and Territory dArTe of Mediterranea University of Reggio Calabria.

It is conceived as a multi-disciplinary design space established at the intersection of architecture, city and landscape that sets the project as experimentation, knowledge, interpretation and transformation of places through the engagement and interaction between different languages and actors, such as architects, landscape designers, agronomists, photographers, artists, etc.

The research group collaborates with local authorities and NPOs, performing consulting and scientific research activities, ensuring an innovative and comprehensive approach for what concerns the study of cities and landscapes

landscapeinprogress.unirc.it



Macramè is a consortium of social cooperatives committed to provide humanitarian assistance and to create social and employment opportunities for the most vulnerable people.

The consortium is established in 2006 and formerly known as Terre del Sole, was renamed into Macramè Trame Solidali nelle Terre del Sole, combining 33 sector organizations, such as social cooperatives, associations and foundations, located in Calabria.

Macramè puts itself as a networking social actor, deeply rooted in the territory, capable of generating value for its own members and for the local community.

Care for people, confronting social needs and collaboration with other local actors and authorities are core values of its daily activities and shape the social development and transformation project for the territory.

Its members promote social and economic growth and enhance the human being, placing it at the center of its daily effort.

www.consorziomacrame.it